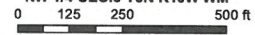
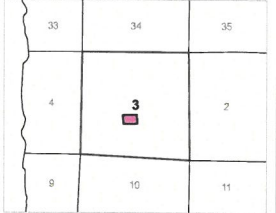
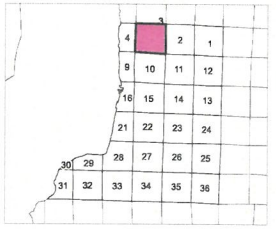
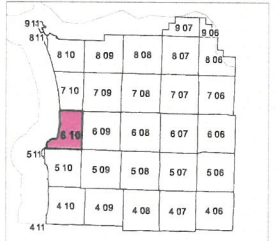




6 10 03 B
CLATSOP COUNTY
 NW 1/4 SEC. 3 T6N R10W WM



Scale 1:2,400



CANCELLED TAXLOT NUMBERS

100	1600	2400	2801	3802
200	1700	2500	3000	3900
300	1800	2500U1	3100	4000
400	1900	2500U2	3200	4100
500	1901	2501	3201	4200
600	2000	2502U1	3202	4300
700	2001	2502U2	3290	4400
800	2002	2503	3300	4401
1000	2100	2504	3400	4500
1100	2200	2600	3500	4600
1200	2201	2700	3600	4800
1300	2202	2800	3700	4900
1400	2300	2801	3800	5000
1500	2302	2900	3801	5100



FOR ADDITIONAL MAPS VISIT OUR WEBSITE AT
www.co.clatsop.or.us

This map was produced using Clatsop County GIS data. The data is maintained by Clatsop County to support its governmental activities. Clatsop County is not responsible for any map errors, possible misuse, or misinterpretation.



PLOT DATE: 11/06/2019

6 10 03 B